

**United States Department of the Interior
National Park Service**

**National Register of Historic Places
Inventory—Nomination Form**

Olmsted Parks and Parkways Thematic Resources

Continuation sheet Erie County

Item number 7

Page

12

For NPS use only

received MAR 25 1982

date entered

-Shelter House, 1904 (brick)
Next to the greenhouse, facing the original concourse
Robert A. Wallace, architect
This small structure occupies part of the site of the original
wooden shelter house which was designed by Vaux in 1876.

-Buffalo Museum of Science, 1926-27 (stone)
Northwest end of the park, south of Northland Avenue
Esenwein and Johnson, architects
The building is a good example of the Art Deco style.

-Greenhouse, 1907
East side of the park, facing the original concourse

-Humboldt Park Casino, c.1926 (brick)
Between the wading pool and ice rink
The casino was part of the remodeling of the park that took place
in the 1920's. Its main purpose was to provide lockers and rest-
rooms for the bathers using the wading pool adjacent to the west.

3. Cazenovia Park-South Park System

Heacock Place

Heacock Place (#20) is a 3-acre 350 feet x 350 feet green-
space traversed by a Y-shaped roadway which forms the beginning of
McKinley Parkway. Residences stand far back from the center of the
broad open space, which is bordered with young trees and shrubs.
Abbott Road bounds Heacock Place on the north and east, Remolino
Street defines the southern side, and Southside Avenue marks the
western edge. Heacock Place forms the beginning of the South Park-
way System serving Cazenovia and South parks.

McKinley Parkway (formerly called Southside Parkway)

McKinley Parkway joins Heacock Place to South Park. From the
southern edge of Heacock Place one travels southeast to McClellan
Circle at the juncture with Red Jacket Parkway, which runs eastward
to Cazenovia Park. From McClellan Circle, McKinley Parkway bears
southward to McKinley Circle. Beyond McKinley Circle, the parkway
bends southwest to South Park, which it enters directly across from
the conservatory. For its entire length, McKinley Parkway is a wide,
tree-lined central roadway bordered by modest residences set well back
from the streetline.

McClellan Circle (formerly called Woodside Circle)

McClellan Circle (#28) is a 500-foot right-of-way at the juncture

**United States Department of the Interior
National Park Service**

**National Register of Historic Places
Inventory—Nomination Form**

Olmsted Parks and Parkways Thematic Resources

Continuation sheet Erie County

Item number 7

Page 13

For NPS use only

received

MAR 23 1992

date entered

of McKinley Parkway, Red Jacket Parkway, Choate Avenue and Whitfield Avenue. The center of the circle is embellished with a bed of flowering annuals. Wedge-shaped areas of turf planted with shade trees form the spaces between the intersecting streets.

Red Jacket Parkway

Red Jacket Parkway is part of the South Parkway System and runs 1500 feet from McClellan Circle eastward to the junction of Abbott Road and Potters Road, at the entrance to Cazenovia Park.

Cazenovia Park

Cazenovia Park is an irregularly shaped rectangle of land in south Buffalo bordered by Cazenovia Street on the west; St. John's Place, Parkside, Newman, Maywood, Beyer and Seneca Streets on the north; Wichita Avenue and the Buffalo-West Seneca town line on the east; and Abbott and Potters Roads on the south. Cazenovia Creek flows southeast to northwest through the center of the site. Cazenovia Parkway, a 30-foot wide road, curves through the park from Abbott Road at the juncture with Red Jacket Parkway to Cazenovia Street, near the northwest corner of the park.

Groves of mature trees along Seneca and Cazenovia Streets and Abbott Road (#2) screen the gently rolling, pastoral landscape of the interior of the park from the early twentieth-century residential neighborhoods that surround Cazenovia Park. The original wide lake in the center of the park no longer exists; the sole remaining water feature is the long narrow bed of Cazenovia Creek (#3). Certain marshy areas and aquatic plants in the slow moving creek attest to the former presence of the large, irregularly shaped lake (#4).

Recreational features in Cazenovia Park include a covered ice rink in the southwest corner of the park, a public library in the northwest corner, baseball diamonds and a playing field in the northwest section, as well as a former boathouse (#5) and swimming pool, and a golf course in the southern section, the latter a portion of 80 acres that was added to the original parkland in 1925.

The following is a list of the major structures in Cazenovia Park:

Contributing Structures

- Cazenovia Park Casino, 1912 (brick)
North side of park, near Seneca Street
Esenwein and Johnson, architects
- Shelter House, 1902 (brick)
North of the swimming pool and casino

**United States Department of the Interior
National Park Service**

**National Register of Historic Places
Inventory—Nomination Form**

Olmsted Parks and Parkways Thematic Resources

Continuation sheet Erie County

Item number 7

Page 14

For NPS use only

received

MAR - 1982

date entered

Non-Contributing Structures

- A. Golf Shelter, 1931 (cement block)
West of the intersection of Beyer and Willink Streets
- B. Shelter House, c.1935 (brick)
South side of police station, community center and ice rink building east of Potter's Road, west of Cazenovia Creek
- C. Cazenovia Public Library, c.1930 (brick)
Northeast corner of Cazenovia Street and Cazenovia Parkway
- D. Potter's Road Garage, c.1965 (brick)
East side of Potter's Road
- E. Garage, c.1950 (brick)
North of swimming pool
- F. Police Station, Community Center and Ice Rink building, c.1979 (brick)
Southeast corner of Cazenovia Street and Abbott Road.

McKinley Circle (formerly called South Parkway Circle)

McKinley Circle is traversed by McKinley Parkway and Dorrance Avenue and forms the point at which McKinley Parkway turns southwest-erly to South Park.

South Park

South Park is an irregularly shaped square area of 155 acres near the shore of Lake Erie and is bounded by South Park Avenue on the east, Ridge Road and Nason Parkway on the south, the Erie Rail-road lines on the west, and an area of industrial sites on the north. The park has a curving loop road with entrances at Hopkins Street, Ridge Road, Nason Parkway and South Park Avenue. The main entrance is on South Park Avenue at the juncture of McKinley Parkway, across from the conservatory which houses the South Park Botanical Gardens. Traversing the north central area of the park from South Park Avenue to the railroad tracks on the west is a large, irregularly shaped lake with three small islands (#33). Most of the gently rolling greensward surface of the park is a nine hole-golf course.

Since 1894, South Park has been developed as an arboretum. The conservatory (#34) was begun in 1889 and remains virtually unchanged, except for the addition of propagating houses at the rear.

Most of South Park preserves its original pastoral character, despite recreational development which began in 1915 with the creation of the golf course. (A baseball diamond is near the southern edge of

**United States Department of the Interior
National Park Service**

**National Register of Historic Places
Inventory—Nomination Form**

Olmsted Parks & Parkways Thematic Resources

For NPS use only

received MAR 23 1984

date entered

Continuation sheet Erie County

Item number 8

Page 9

3. Cazenovia Park-South Park System

Building upon the success of his work on the north side of Buffalo, Olmsted, in the 1880's and 1890's, proposed additional parks and parkways for other parts of the city. Most of these new lands were located in the southern part of town, except for Riverside Park, which overlooked the Niagara River in the northwest area.

In a lengthy paper entitled The Projected Park and Parkways on the South Side of Buffalo, Olmsted unfolded, in 1888, his plans for an extensive lakefront park connected to the central city by a pleasure boat canal. But Olmsted's imaginative scheme, which, he said, would capitalize on the "really great natural scenery" of Lake Erie,²⁰ appears to have awakened little local enthusiasm. Discussion of the issue of a south park dragged on until 1893 when the city approved the acquisition of land at two sites considerably inland from the spot Olmsted had originally proposed. The larger of the two parks was called South Park and was located on marshy ground hemmed in by railroad tracks and industrial sites. The smaller was Cazenovia Park on the banks of Cazenovia Creek. Both of these parks were laid out after the fashion of Olmsted's earlier designs, and each included a body of water as a major element of its plan. In 1884, South Park assumed the status of an arboretum, as education came to be thought of as a motive for parks, in addition to scenery and recreation. A large conservatory was erected there in 1898.

In conjunction with the two new parks, a South Parkway system was also devised in 1893. It provided access to South and Cazenovia parks from the north, but was not directly linked to the northern parkway system although Olmsted had hoped that it would be. McKinley Parkway led from Heacock Place to South Park, with a short spur, called Red Jacket Parkway running east from McClellan Circle to Cazenovia Park.

For further information, refer to the preceding general statement and to the discussion of parkways found in item one (1) above.

**United States Department of the Interior
Heritage Conservation and Recreation Service**

**National Register of Historic Places
Inventory—Nomination Form**

Olmsted Parks & Parkways Thematic Resources

Continuation sheet Erie County

Item number 10

Page 5

For HCRS use only
received DEC 29 1981
date entered

Martin Luther King, Jr. Park (Humboldt Park)

Buffalo NE Quad.

56 Acres

- Y. 676660/4752480
- Z. 676660/4752190
- AA. 675940/4752170
- BB. 676010/4752560
- CC. 676160/4752560

Verbal Boundary Description: Boundaries delineated on enclosed site map. (4)

Cazenovia Park-South Park System

Heacock Place

Buffalo SE Quad

2.8 Acres (350 ft. X 350 ft.)

- A. 677870/4746800

Verbal Boundary Description: Boundaries delineated on enclosed site map.

McKinley Parkway (Southside Parkway)

Buffalo SE Quad.

39.9 Acres (11,600 ft. X 150 ft.)

- A. 677870/4746800
- K. 677860/4743790

Verbal Boundary Description: Parkway extends 11,600 feet from Heacock Place to South Park and is bounded by adjacent property lines. Nominated property includes roads and plantings.

McClellan Circle (Woodside Circle)

Buffalo SE Quad.

4.5 Acres (500 ft. diameter)

- B. 678540/4745630

Verbal Boundary Description: Boundaries delineated on enclosed site map. (5)

**United States Department of the Interior
Heritage Conservation and Recreation Service**

**National Register of Historic Places
Inventory—Nomination Form**

For HCERS use only

received DEC 29 1981

date entered

Olmsted Parks & Parkways Thematic Resources

Continuation sheet Erie County

Item number 10

Page 6

Cazenovia Park—South Park SystemRed Jacket Parkway

Buffalo SE Quad.

3.4 Acres (1,500 ft. X 100 ft.)

B. 678540/4745630

C. 678920/4745870

Verbal Boundary Description: Parkway extends 1,500 feet from McClellan Circle to Cazenovia Park and is bounded by adjacent property lines. Nominated property includes roads and plantings.

Cazenovia Park

Buffalo SE Quad.

156 Acres

C. 678920/4745870

D. 678740/4746090

E. 679060/4746460

F. 679660/4745740

G. 680000/4745780

H. 680140/4745220

I. 680040/4745000

Verbal Boundary Description: Boundaries delineated on enclosed site map. (6)

McKinley Circle (South Parkway Circle)

Buffalo SE Quad.

4.5 Acres (500 ft. diameter)

J. 678560/4744250

Verbal Boundary Description: Boundaries delineated on enclosed site map.

South Park

Buffalo SE Quad

155 Acres

K. 677860/4743790

L. 677860/4743650

M. 677000/4743580

N. 676830/4744210

O. 677140/4744370

P. 677570/4744380

Q. 677850/4744150

Verbal Boundary Description: Boundaries delineated on enclosed site map. (7)

Name Cazenovia Park (Olmsted Park and Parkway Sys. Them. Res.)
 State, County NY-ERIE Fed Nom or Request-Agency _____
 Working Number 12-29-81-549 Federal Register Date _____

Nomination
 Determination of Eligibility
 On Nomination Form

Bldg(s)
 Site
 Object
 Structure
 District

Within:
 Multiple Resource Area
 Thematic Group

Maps _____
 Photos _____

Nomination prepared by:
 State Staff
 Local
 Other

Action:
 ACCEPT
 RETURN 2/12/82
 REJECT

Check if Appropriate:
 State Request for Review
 Keeper's Decision to Review
 2nd Return

I. Evaluation of Resource (cont. on back if necessary)

Although altered (lake has filled in), this urban park retains its integrity as a free lined, open space designed to be a ~~part~~ meets criteria A+C of Olmsted's original plan for the city of Travers

II. Evaluation of Nomination

	Good			Comments
	Adequate	Poor		
1. Descriptive Statement Short Format <input type="checkbox"/> Yes <input type="checkbox"/> No	X			
2. Significance Statement Short Format <input type="checkbox"/> Yes <input type="checkbox"/> No		X		<i>no indiv. statement of significance provided</i>
3. Concepts/Integrity		X		<i>inclusions not addressed in terms of their affect on the integrity.</i>
4. Concepts/Criteria		X		
5. Concepts/Boundaries		X		
6. Contextual Evaluation		X		

General Comments (cont. on back if necessary):

inclusions appear outside of the boundaries on the map. but its not clear in part # 1.

Reviewer/Date Travers 2/10/82

See Attached _____

United States Department of the Interior
National Park Service

National Register of Historic Places
Inventory—Nomination Form

For NPS use only

received

date entered

Continuation sheet

Item number 2

Page 1

Multiple Resource Area
Thematic Group

dnr-11

Name Olmsted Parks and Parkways Thematic Resources
State NY

Nomination/Type of Review

Date/Signature

1. Delaware Park-Front Park System
Substantive Review

Keeper Bruce M. Douglas 3/30/82

Attest [Signature]

2. Martin Luther King, Jr. Park
Substantive Review

Keeper Bruce M. Douglas 3/30/82

Attest _____

3. Cazenovia Park-South Park System
Substantive Review

Keeper Bruce M. Douglas 3/30/82

Attest _____

4. Riverside Park
Substantive Review

Keeper Bruce M. Douglas 3/30/82

Attest _____

5. Parkside East Historic District
Substantive Review

for Keeper Leticia Andrews 10/17/80

Attest Betty L. Savage 10/17/80

6. Parkside West Historic District
Substantive Review

for Keeper William B. Bushong

Attest Betty L. Savage 12/10/80

7. Keeper _____

Attest _____

8. Keeper _____

Attest _____

9. Keeper _____

Attest _____

10. Keeper _____

Attest _____

NATIONAL REGISTER OF HISTORIC PLACES

EVALUATION / RETURN SHEET

Property: Cazenovia Park - South Park System
State, County: NY
Federal Agency: _____

*(Admission Parks & Parkways)
(Historic Resources)*
Working No. 12 29.81.549
Fed. Reg. Date: _____
Date Due: 5/7/82
Action: ACCEPT 3/30/82
 RETURN _____
 REJECT _____
photos _____
maps _____

- resubmission
- nomination by person or local government
- owner objection
- appeal

Substantive Review: sample request appeal NR decision

Reviewer's comments:

Recom./Criteria C
Reviewer Mac Donal
Discipline Architectural History
Date 3/30/82
see continuation sheet

Nomination returned for: technical corrections cited below
 substantive reasons discussed below

1. Name

2. Location

3. Classification

Category Ownership Status Present Use
Public Acquisition Accessible

4. Owner of Property

5. Location of Legal Description

6. Representation in Existing Surveys

has this property been determined eligible? yes no

7. Description

Condition: excellent good fair
 deteriorated ruins unexposed
Check one: unaltered altered
Check one: original site moved date _____

Describe the present and original (if known) physical appearance

- summary paragraph *Simply re-used the pieces of the earlier nomination*
- completeness - *No overall description.*
- clarity
- alterations/integrity *Somewhat better addressed than in others but one does not get an overall impression of the resource.*
- dates
- boundary selection

for NPS use only

8. Significance

Period _____ Areas of Significance—Check and justify below

Specific dates _____ Builder/Architect _____

Statement of Significance (in one paragraph)

- summary paragraph *NO*
 completeness *Should ~~state~~ be more explicit about significance.*
 clarity
 applicable criteria *Weak but acceptable in context.*
 justification of areas checked
 relating significance to the resource
 context
 relationship of integrity to significance *POW - but I was told, over the telephone that this was the most intact element in the system.*
By Claire Ross
 justification of exception *NA*
 other *NA*

9. Major Bibliographical References

10. Geographical Data

Acres of nominated property _____

Quadrangle name _____

UMT References _____

Verbal boundary description and justification _____

11. Form Prepared By

12. State Historic Preservation Officer Certification

The evaluated significance of this property within the state is:

___ national ___ state ___ local

State Historic Preservation Officer signature _____

Title _____ Date _____

13. Other

- ___ Maps
___ Photographs
___ Other

Questions concerning this nomination may be directed to _____

Signed _____ Date _____ Phone: 202 272-3504

Comments for any item may be continued on an attached sheet



16 CA

row 1

1

Olmsted Parks & Parkways Thematic Resources
3. Cazenovia Park-South Park System

Buffalo, Erie County
Photo: P.M. O'Donnell
July 1979, Neg. at Div. for Hist. Pres.
View: Cazenovia Park, southeast
border of park along southern
edge, trees, shrubs, benches
2 of 36

DEC 29 1981



16 CA row 2 #8

Olmsted Parks & Parkways Thematic Resources

3. Cazenovia Park-South Park System

Buffalo, Erie County

Photo: P.M. O'Donnell

July 1979, Neg. of Div. for Hist. Pres.

View: Cazenovia Park, southeast
Cazenovia Creek, with trees
along banks

3 of 36 DEC 29 1981



16 CA row 2 #6

Olmsted Parks & Parkways Thematic Resources
3. Cazenovia Park-South Park System

Buffalo, Erie County

Photo: P.M. O'Donnell

July 1979, Dept. of Div. of Ant. Hist. Pres.

View: Cazenovia Park, southeast
Cazenovia Creek and bridge

4 of 36 DEC 29 1981



16 CA row 4 7/75 5

Olmsted Parks & Parkways Thematic Resources
3. Cazenovia Park-South Park System
Buffalo, Erie County

Photo: P.M. O'Donnell
July 1979, Neg. at Div. for Hist. Pres.

View: Cazenovia Park, north
Casino structure former boat-
house

5 of 36 DEC 29 1981



13 SP row 3 #12

Olmsted Parks & Parkways Thematic Resources
3. Cazenovia Park-South Park System

Buffalo, Erie County

Photo: P.M. O'Donnell

July 1979

View: McClellan Circle, South

Pkwys. northwest, shows land
in front of house, new trees

20 of 36



13 SP row 3 #13

28

Olmsted Parks & Parkways Thematic Resources

3. Cazenovia Parks-South Park System

Buffalo, Erie County

Photo: P.M. O'Donnell

July 1979, Neg. of Div. for Hist. Pres.

View: McClellan Circle, South
Pkwys. northwest, central space
of traffic circle.

#28 of 36



14 SO row 3 #12

33

Olmsted Parks & Parkways Thematic Resources
3. Cazenovia Park-South Park System

Buffalo, Erie County

Photo: P.M. O'Donnell

July 1979, Neg: at Div. for Hist. Pres.

View: South Park, southeast
across lake showing island
with dense vegetation

#33 of 36

DEC 29 1981



15 80 rows #50

34

Olmsted Parks & Parkways Thematic Resources
3. Cazenovia Park-South Park System

Buffalo, Erie County

Photo: P.M. O'Donnell

July 1979, Neg. Div. for Hist. Pres.

View: South Park, northwest
Conservatory dome and side
houses from front

34 of 36

DEC 29 1981



14 SO row 9 #18

35

Olmsted Parks & Parkways Thematic Resources
3. Cazenovia Park-South Park System

Buffalo, Erie County

Photo: P.M. O'Donnell

July 1979, Negat Div. for Hist. Pres

View: South Park, west
western portion of water feature,
with native water lillies

#35 of 36

DEC 29 1981



14 SO row 6 #26

Olmsted Parks & Parkways Thematic Resources
3. Cazenovia Park-South Park System
Buffalo, Erie County

Photo: P.M. O'Donnell

July 1979 Neg. at Div. of Hist. Pres.

View: South Park, southeast
across golf course, shows large
and small trees, turf

#36 of 36

DEC 29 1981

NOV • 81



1

Olmsted Parks & Parkways Thematic Resources
3. Cazenovia Park-South Park System

Buffalo, Erie County

Cazenovia Park

DEC 29 1981

Photo: R. Martin, 9/80

Neg: at Div. for Hist. Pres.

View: Intrusion, Golf Shelter, west
intersection of Beyer & Willink
streets- facade **A** of

NOV • 18



Olmsted Parks & Parkways Thematic Resources
3. Cazenovia Park-South Park System

Buffalo, Erie County

Cazenovia Park

DEC 29 1981

Photo: R. Martin, 9/80

Neg: at Div. for Hist. Pres.

View: Intrusion, Shelter House, south
of Police Station & Ice Rink

B

NOV • 18



Olmsted Parks & Parkways Thematic Resources
3. Cazenovia Park-South Park System

Buffalo, Erie County

Cazenovia Park

DEC 29 1981

Photo: R. Martin, 9/80

Neg: at Div. for Hist. Pres.

View: Intrusion, Cazenovia Park
Library, northeast corner of
Cazenovia St. & Parkway-facade C

NOV • 18



1

Olmsted Parks & Parkways Thematic Resources
3. Cazenovia Park-South Park System

Buffalo, Erie County DEC 29 1981
Cazenovial Park

Photo: R. Martin, 9/80

Neg: at Div. for Hist. Pres.

View: Intrusion, Potter's Road
Garage, east side of Potter's Rd.

D

• NOV • 81



Olmsted Parks & Parkways Thematic Resources
3. Cazenovia Park-South Park System

Buffalo, Erie County

Cazenovia Park

DEC 29 1981

Photo: R. Martin, 9/80

Neg: at Div. for Hist. Pres.

View: Intrusion, Garage, north of
swimming pool-facade

E

NOV • 10



Olmsted Parks & Parkways Thematic Resources
3. Cazenovia Park-South Park System

Buffalo, Erie County

Cazenovia Park

DEC 29 1981

Photo: R. Martin, 9/80

Neg: at Div. for Hist. Pres.

View: Police Substation, community
center, ice rink, southeast corner
of Cazenovia St. & Abbott Rd.

F

NOV • 81



Olmsted Parks & Parkways Thematic Resources

3. Cazenovia Park-South Park System

Buffalo, Erie County

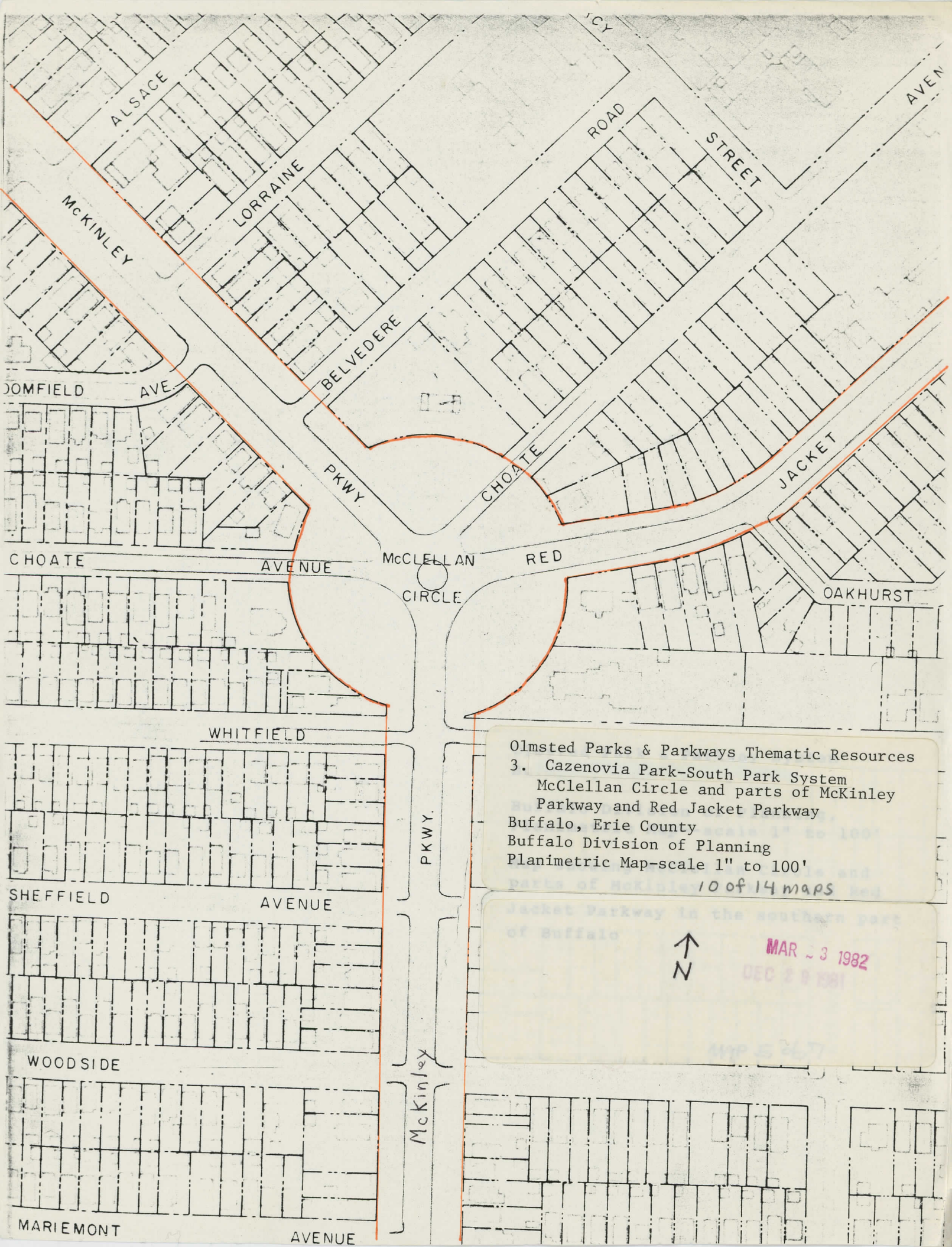
South Park

Photo: R. Martin, 9/80

DEC 29 1981

Neg: at Div. for Hist. Pres.

View: Intrusion, Greenhouse, west of
Botanical Gardens W



Olmsted Parks & Parkways Thematic Resources
 3. Cazenovia Park-South Park System
 McClellan Circle and parts of McKinley
 Parkway and Red Jacket Parkway
 Buffalo, Erie County
 Buffalo Division of Planning
 Planimetric Map-scale 1" to 100'
 10 of 14 maps

Jacket Parkway in the southern part
 of Buffalo



MAR 3 1982
 DEC 2 1981

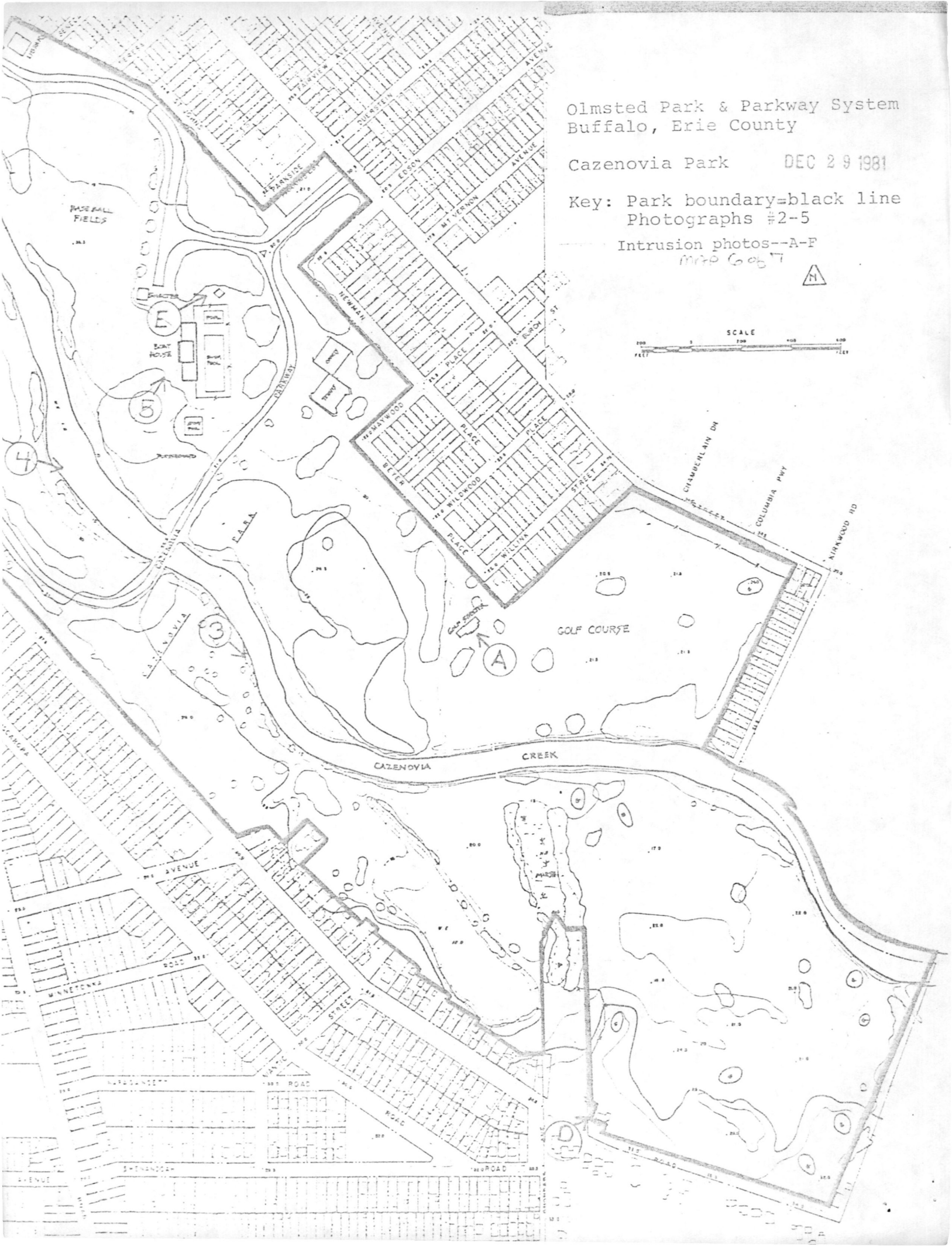

PKWY.
 McKinley

Olmsted Park & Parkway System
Buffalo, Erie County

Cazenovia Park DEC 29 1981

Key: Park boundary=black line
Photographs #2-5

Intrusion photos--A-F
MGP 6067



Olmsted Parks & Parkways Thematic Resources
3. Cazenovia Park-South Park System
Heacock Place
McKinley Parkway-#20 Photograph
McClellan Circle-#28
Red Jacket Parkway
McKinley Circle
Buffalo, Erie County-Division of Planning

Lackawanna, Erie County

DEC 23 1981
MAR 03 1982

6

CITY

7

OF

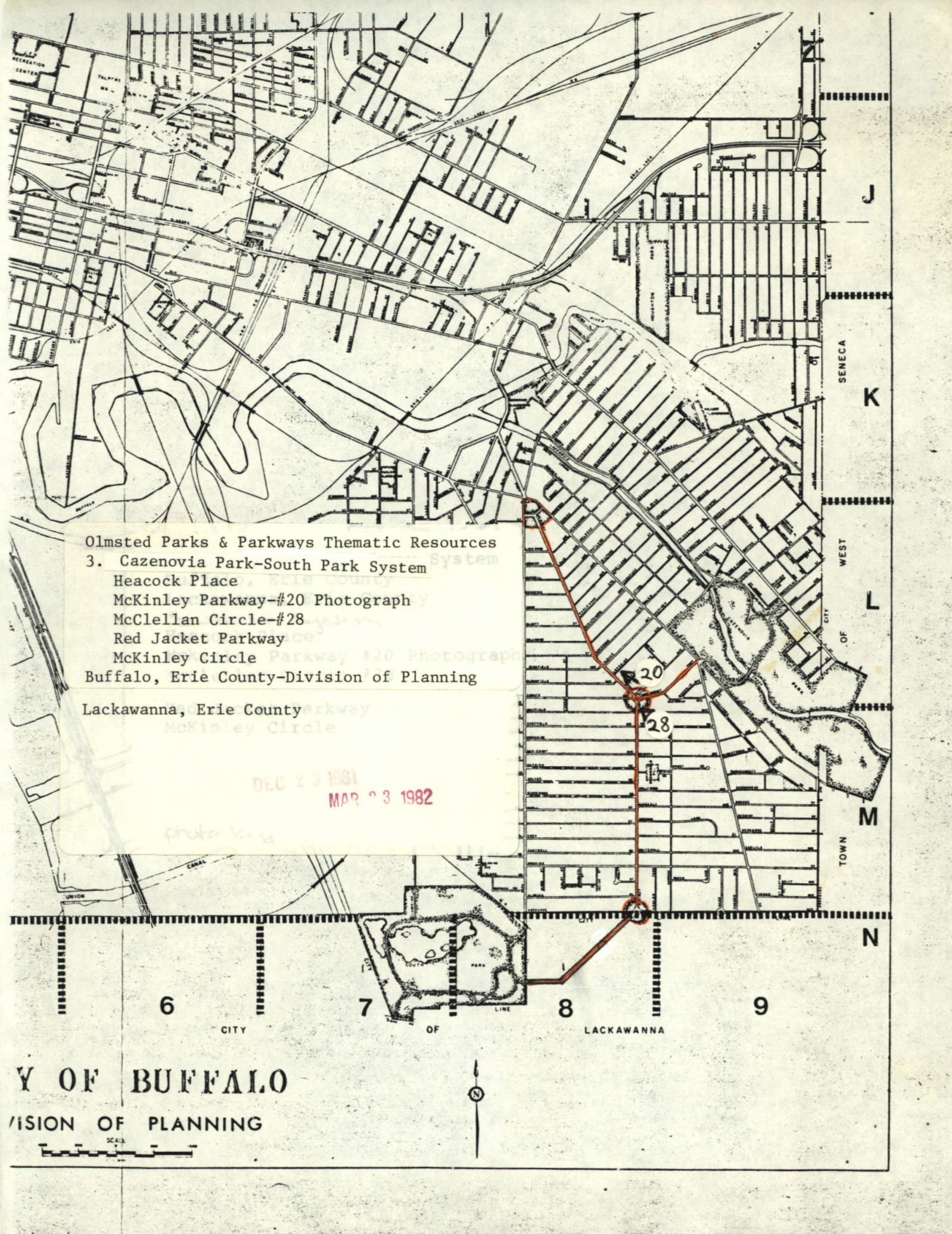

8

LACKAWANNA

9

CITY OF BUFFALO

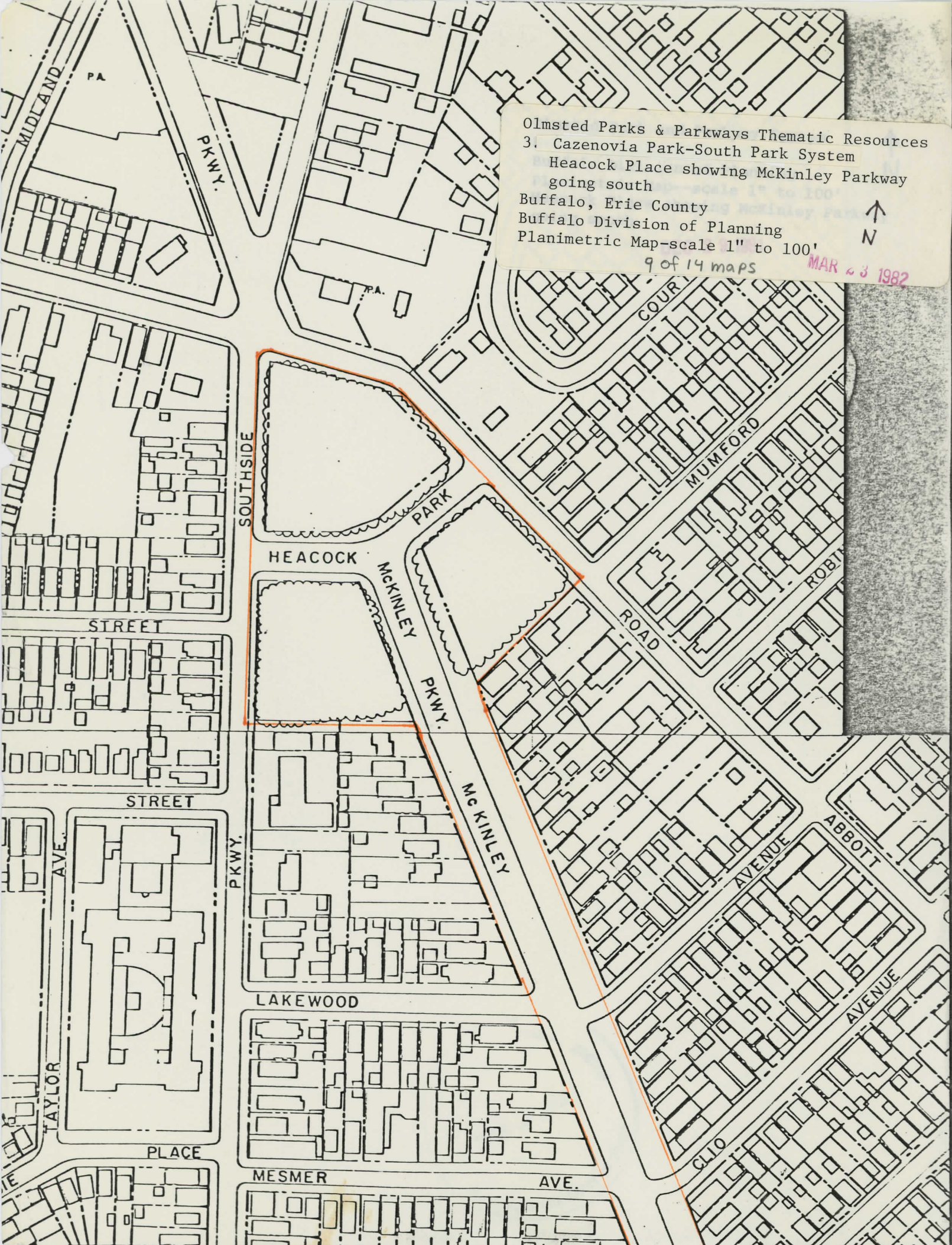
DIVISION OF PLANNING





Olmsted Parks & Parkways Thematic Resources
3. Cazenovia Park-South Park System
Heacock Place showing McKinley Parkway
going south
Buffalo, Erie County
Buffalo Division of Planning
Planimetric Map-scale 1" to 100'
9 of 14 maps



MAR 6 3 1982

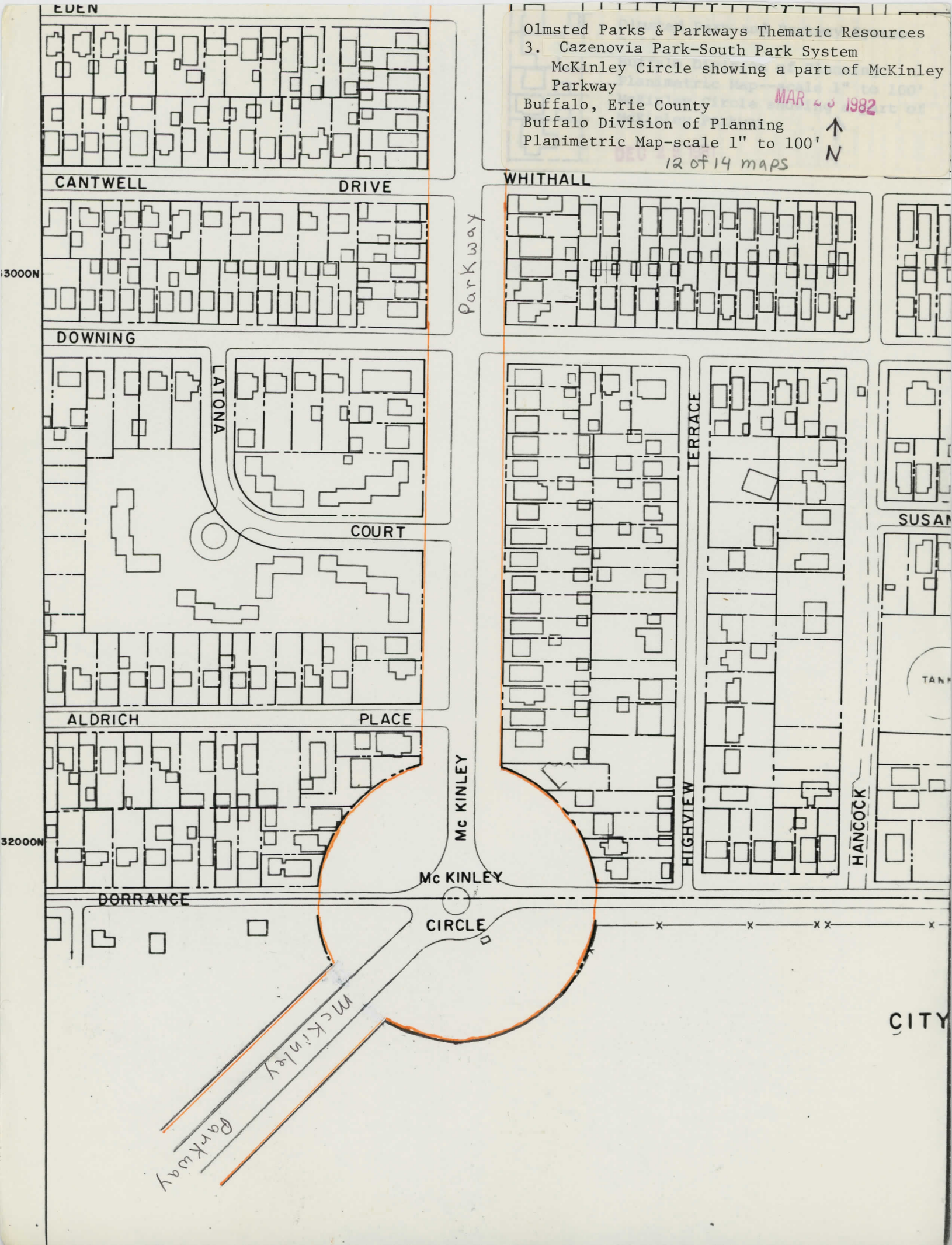




HISTORIC RESERVATION - REC
DEC 4 1981
OFFICE OF PARKS AND RECREATION

Olmsted Parks & Parkways Thematic Resources
3. Cazenovia Park-South Park System
McKinley Circle showing a part of McKinley
Parkway
Buffalo, Erie County
Buffalo Division of Planning
Planimetric Map-scale 1" to 100'
12 of 14 maps

MAR 23 1982
↑
N



3000N

32000N

CITY

Olmsted Parks & Parkways Thematic Resources

3. Cazenovia Park-South Park System

South Park

Buffalo, Erie County

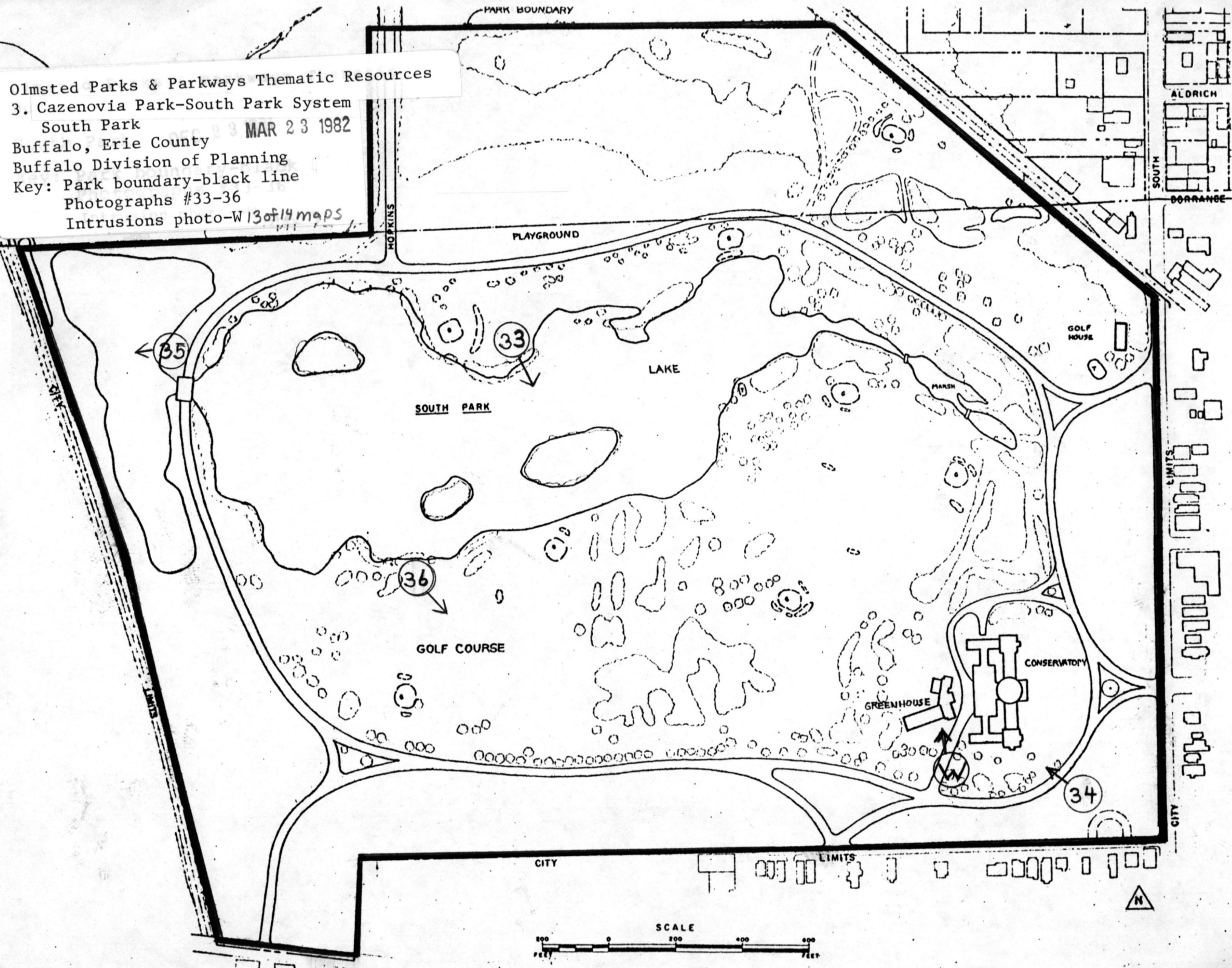
Buffalo Division of Planning

Key: Park boundary-black line

Photographs #33-36

Intrusions photo-W13 of 14 maps

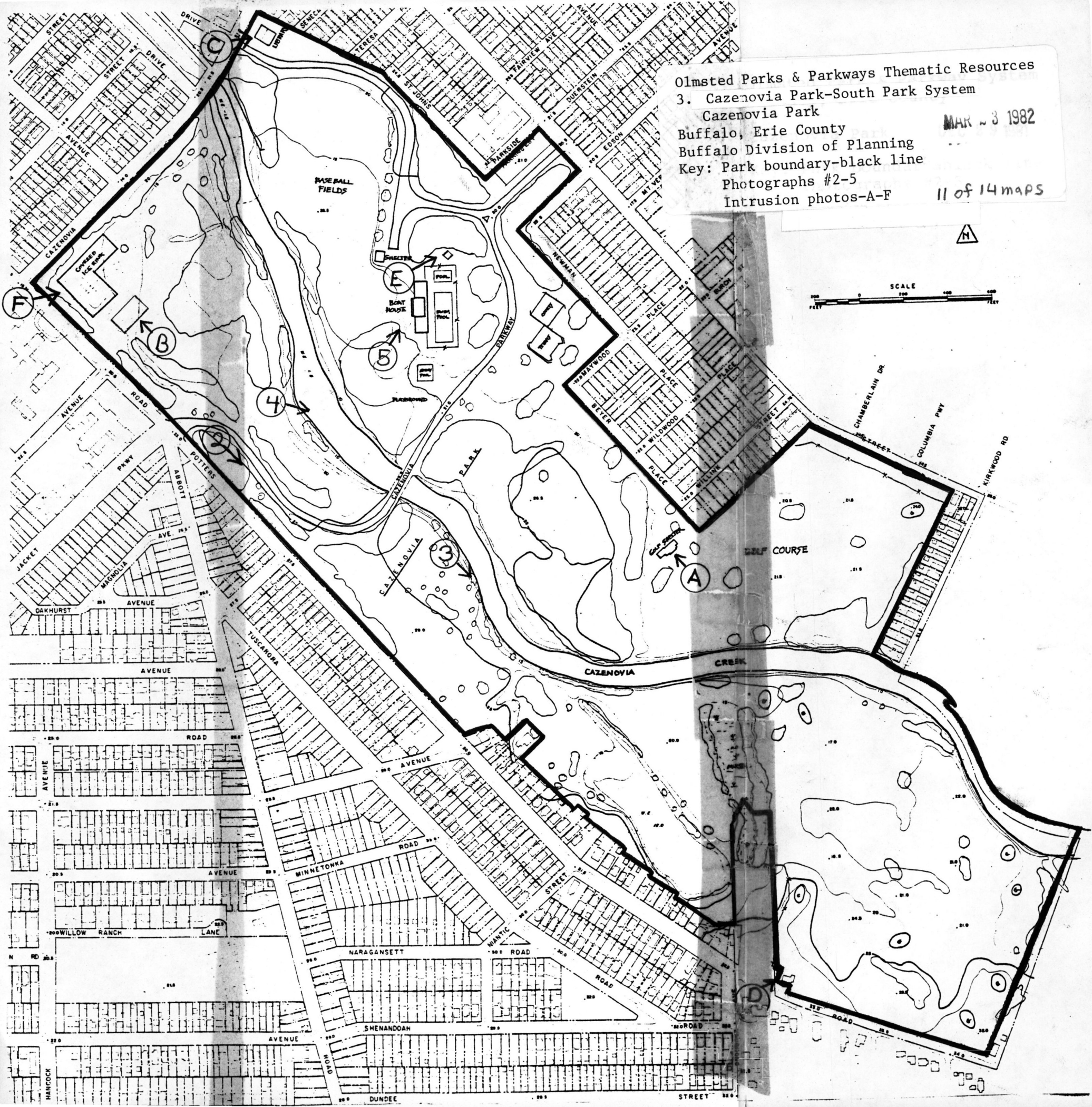
MAR 23 1982



Olmsted Parks & Parkways Thematic Resources
3. Cazenovia Park-South Park System
Cazenovia Park
Buffalo, Erie County
Buffalo Division of Planning
Key: Park boundary-black line
Photographs #2-5
Intrusion photos-A-F

MAR 23 1982

11 of 14 maps



Please refer to the map in the
Multiple Property Cover Sheet
for this property

Multiple Property Cover Sheet Reference Number: 64000580

ENTRIES IN THE NATIONAL REGISTER OF HISTORIC PLACES

STATE NEW YORK

Date Entered MARCH 30, 1982

<u>Name</u>	<u>Location</u>
Olmsted Parks & Parkways Thematic Resources	Buffalo Erie County
King, Martin Luther, Jr., Park	Buffalo Erie County
Delaware Park/Front Park System	Buffalo Erie County
Cazenovia Park - South Park System	Buffalo Erie County
Riverside Park	Buffalo Erie County

Notified

Honorable Henry J. Nowak
Honorable Daniel P. Moynihan
Honorable Alfonse D'Amato

Mid-Atlantic Regional Office, NPS
North Atlantic Regional Office, NPS

State Historic Preservation Officer
Mr. Orin Lehman
Commissioner, Office of Parks
Recreation & Historic Preservation
Agency Building #1
Empire State Plaza
Albany, New York 12238